

BASILDON DISTRICT LOCAL PLAN

ADOPTED 25 MARCH 1998




CONSERVATION AREA INSET MAPS

Scale 1:2,500

Planning Services
Basildon District Council
Basildon Centre
St. Martin's Square
Basildon
Essex SS14 1DL



KEY TO THE CONSERVATION AREA INSET MAPS

-  CONSERVATION AREA BOUNDARY
Policies - BE8, BE9, BE10 & BE11
-  GREEN BELT
Policies - GB1, GB2, GB3, GB4, GB5, GB6, GB7, S1, S7 & S10
-  EXISTING OPEN SPACE
Policy - R1

Cartography and Printing by Cook, Hammond and Kell Group.

Based on the Ordnance Survey maps with the permission of the controller of Her Majesty's Stationery office. Crown Copyright Reserved.

© Crown Copyright and/or database right.
All rights reserved. Licence Number DBAS200.

